

INDUSTRY ON THE HUTCHINSON RIVER

Presentation at
Hutchinson River Restoration Project
Monthly Board Meeting
December 18, 2017
Linda Wasson

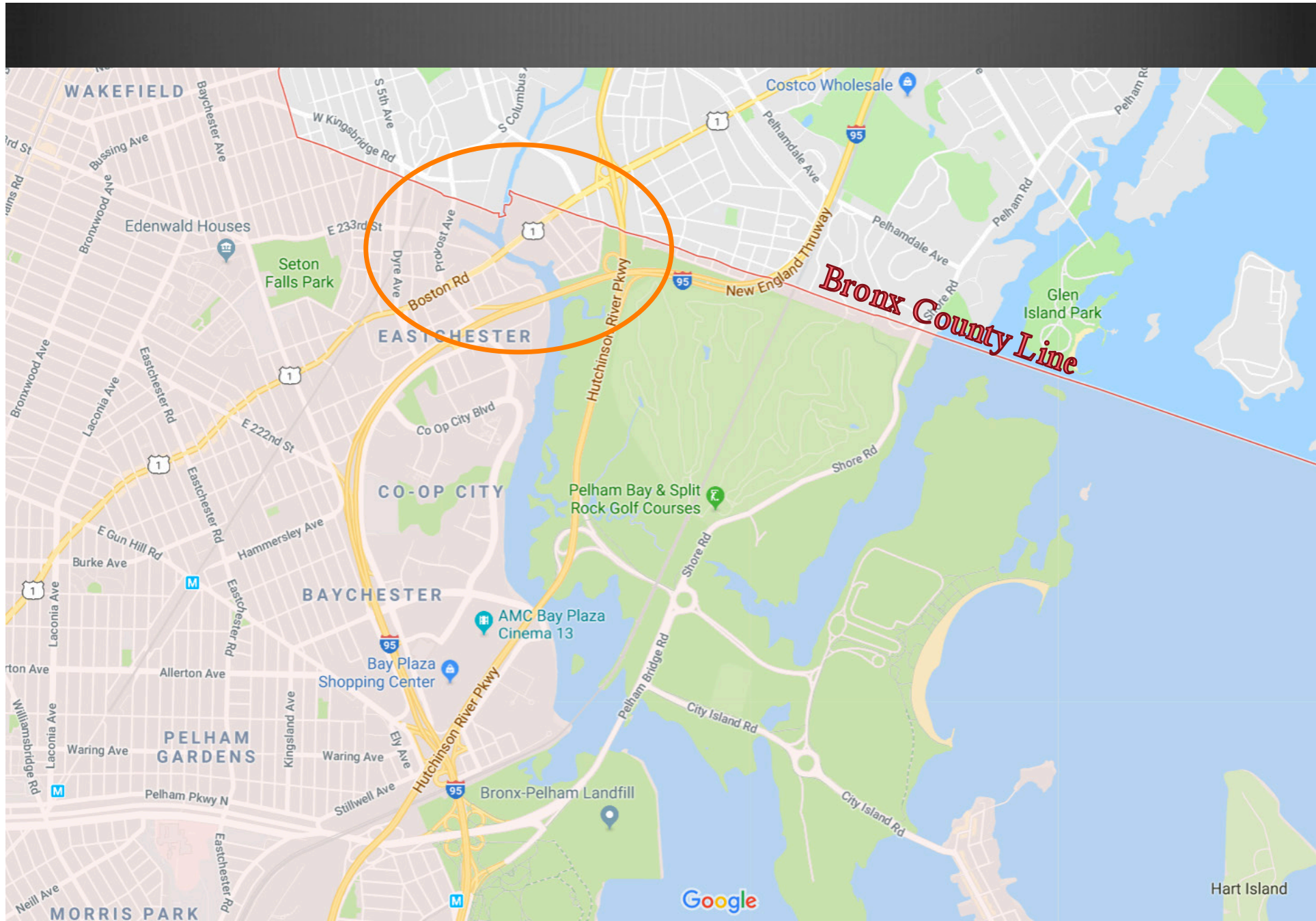
INDUSTRY ON THE HUTCHINSON RIVER

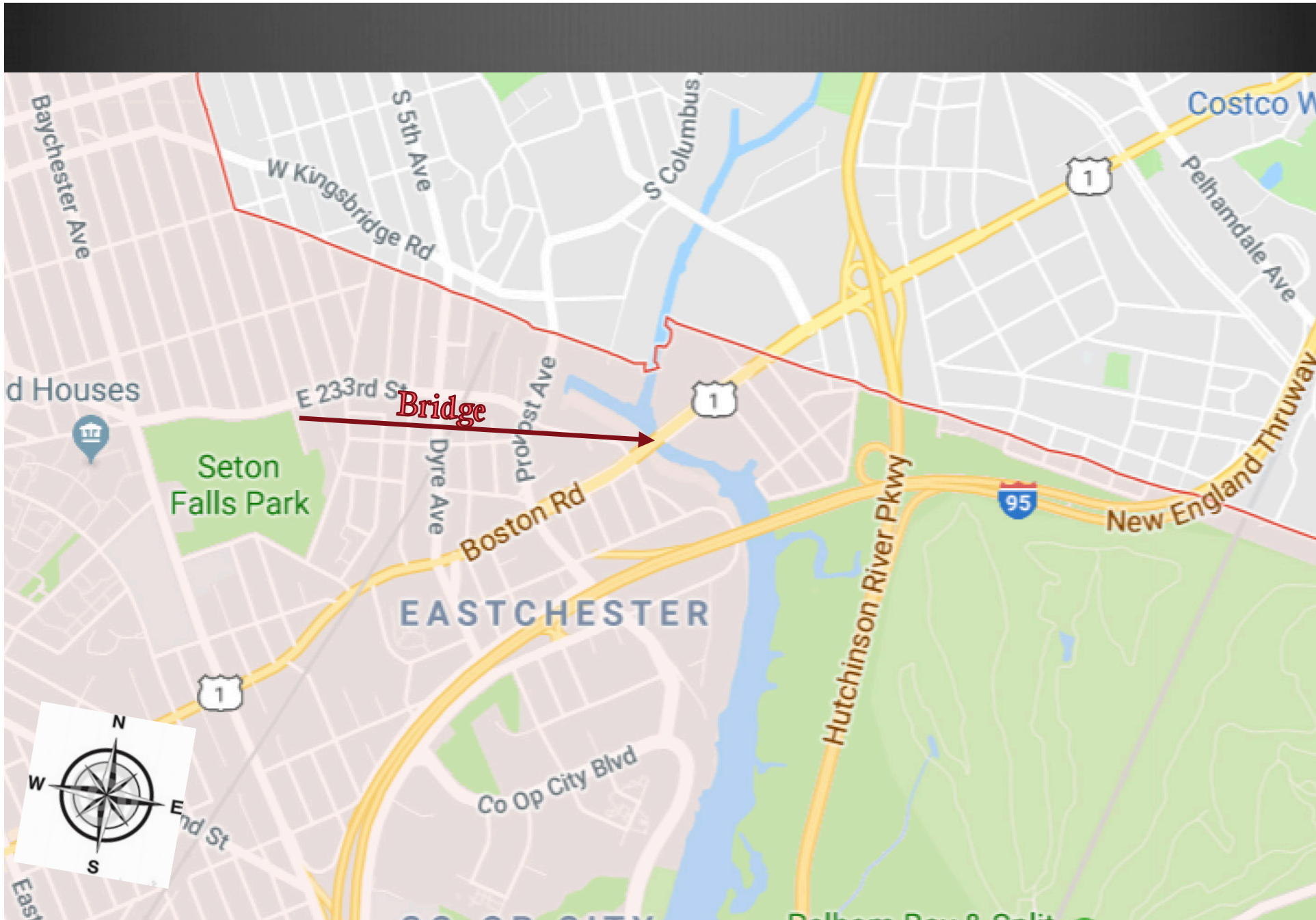


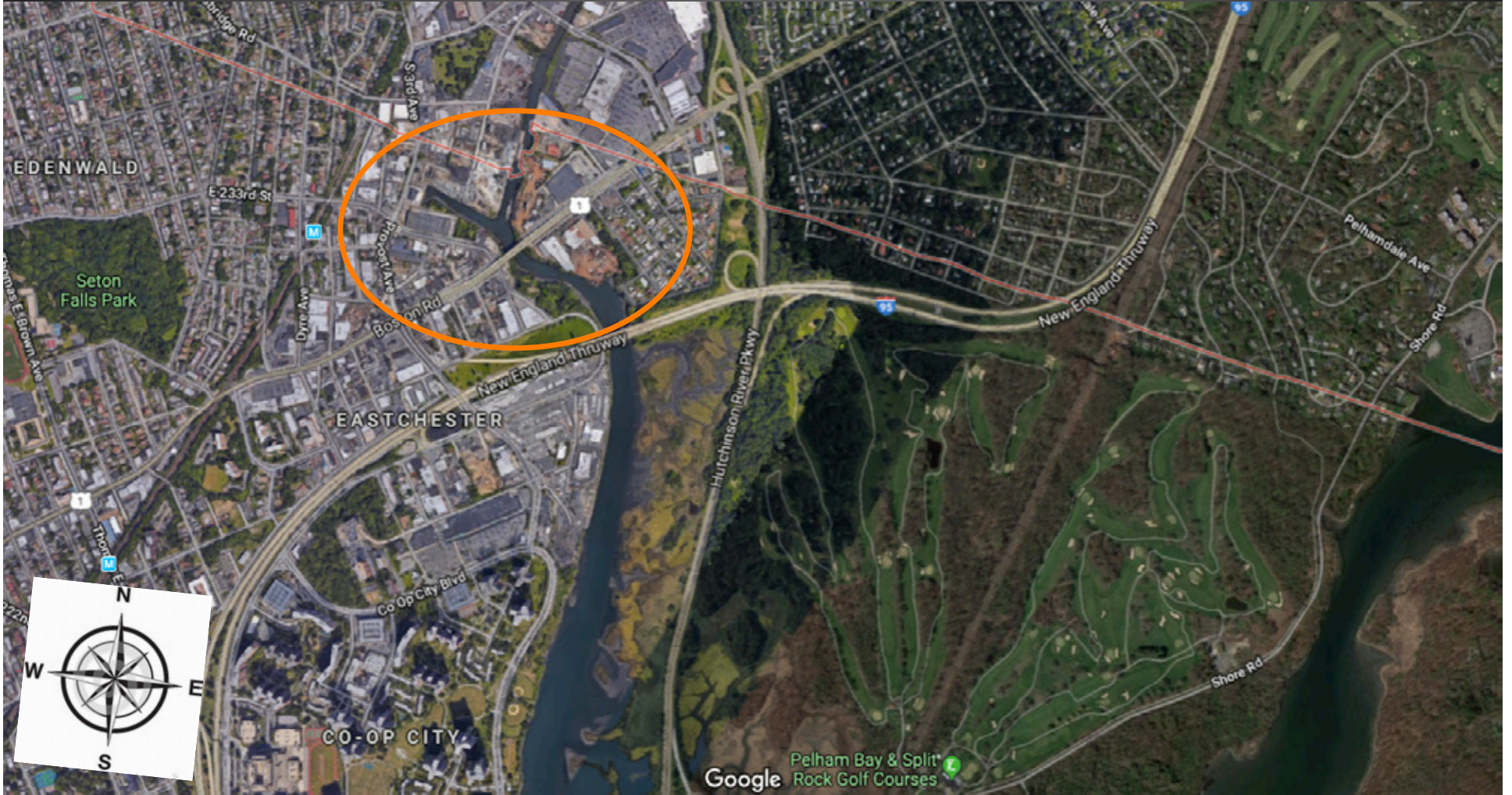
Linda Wasson ©

“Only within the moment of time represented by the present century has one species -- man -- acquired significant power to alter the nature of the world.”

Rachel Carson







On the Bridge Looking North



Linda Wasson ©



Linda Wasson©

Under the Bridge - North Bank



Linda Wasson ©

Under the Bridge - North Bank



Linda Wasson ©

Under the Bridge - NE Bank



Linda Wasson©

Under the Bridge – NE Bank



Linda Wasson ©

Under the Bridge – NE Bank



Under the Bridge – NE Bank



Linda Wasson ©



Linda Wasson ©

Under the Bridge – NE Bank



Linda Wasson ©

Under the Bridge – NE Bank



Linda Wasson ©

Under the Bridge – NE Bank



Linda Wasson ©

Under the Bridge - NE Bank Towards the NW Bank



**Close up of the Culvert - NE Bank
Towards the NW Bank**



Linda Wasson ©

Under the Bridge - East Bank



Linda Wasson ©

Directly Under the Bridge - East Bank



New York City
Department of Transportation

**SIDEWALK & INSPECTION
MANAGEMENT
CITYWIDE CONCRETE PROGRAM
4230 BOSTON ROAD, BRONX**



New York City
Bill de Blasio
Mayor

NYC DOT
Polly Trottenberg
Commissioner

**DIAL
311**

Government Services
& Information for NYC

Linda Wasson ©

Directly Under the Bridge - East Bank



Linda Wasson ©

On the Bridge Looking North



Linda Wasson ©

On the Bridge Looking North



Linda Wasson ©

On the Bridge Looking North



Linda Wasson©

On the Bridge Looking North



Linda Wasson ©

On the Bridge Looking North



Linda Wasson©

North of the Bridge - Street Level



Linda Wasson ©

North of the Bridge - Street Level



North of the Bridge - Street Level



North of the Bridge - Street Level



Linda Wasson ©

On the Bridge Looking North



Linda Wasson ©

On the Bridge Looking North



Linda Wasson©

On the Bridge Looking South Towards the West Bank



On the Bridge Looking South Towards the West Bank



Linda Wasson ©

On the Bridge Looking South Towards the West Bank



Linda Wasson ©

On the Bridge Looking South Towards the East Bank



Linda Wasson ©

West Bank Soil



Location on East Bank



Linda Wasson ©

River Level Looking South Towards Hwy 95



River Level Looking South Towards Hwy 95



Linda Wasson ©

River Level Looking South Close up of Trash on Bank



Linda Wasson©

River Level Looking North East Bank



Sewage Treatment Facility East Bank



Sewage Treatment Facility East Bank



East Bank next to Sewage Treatment Facility



**This has been a presentation of
Earth Documentary Resistance
Linda Wasson
Founder and Director of Storytelling**